





**Project Name:** MUNICIPAL STATE AID ROUTES / MILL & OVERLAY  
BLUEBIRD ST FROM CROSTOWN BLVD TO HANSON BLVD



### Legend

-  Project Location
-  Lots/Parcels
-  Water
-  City Limits

